



Friends of Merrymeeting Bay

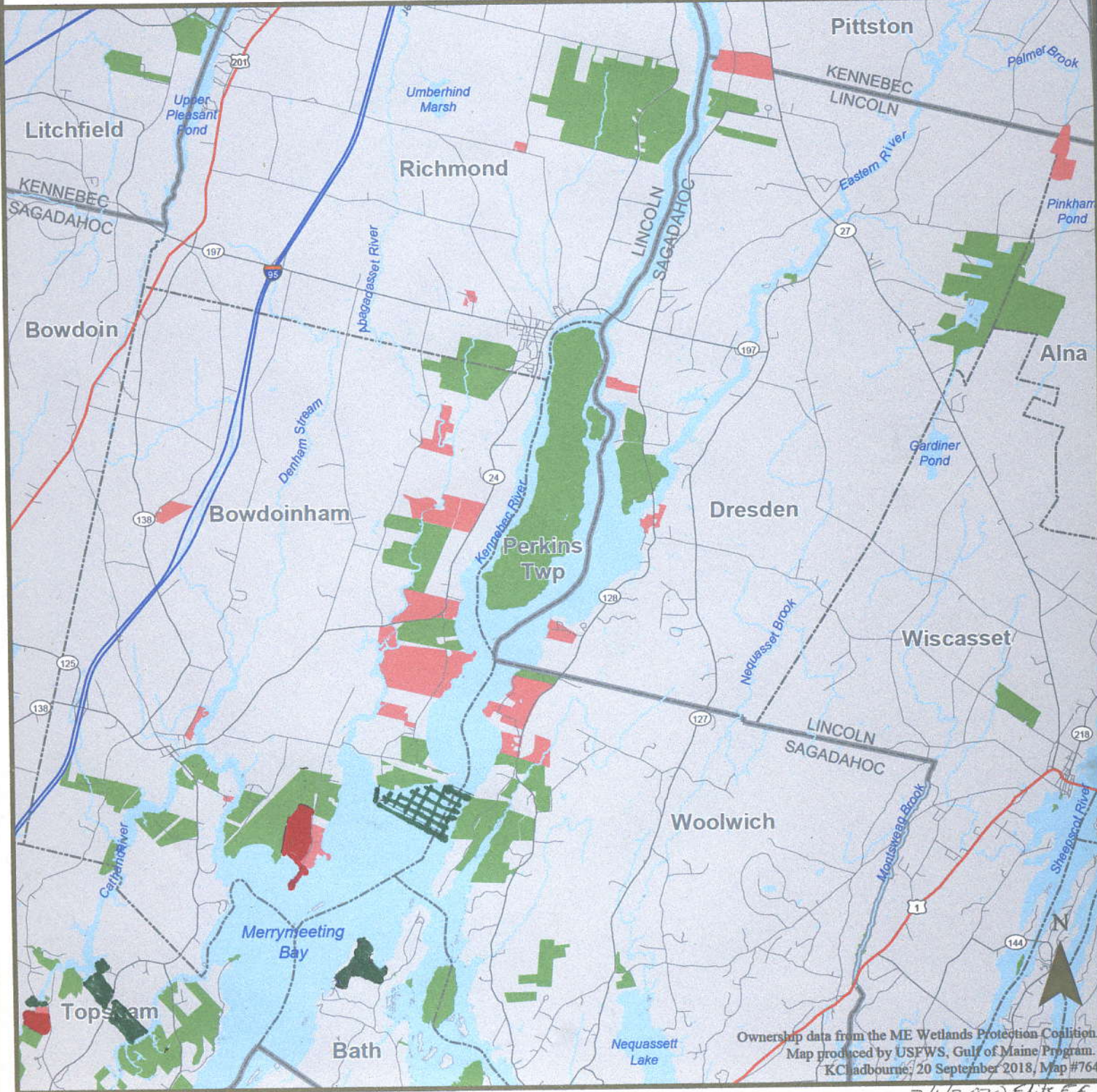
September 2018

Friends of Merrymeeting Bay's mission is to preserve, protect and improve the unique ecosystems of Merrymeeting Bay. We are a partner in the Maine Wetlands Protection Coalition, a partnership working to protect wildlife habitat in the Merrymeeting Bay and Lower Kennebec River region. Partners in the Coalition include federal, state and municipal agencies and other land trusts.

Protected Lands in Merrymeeting Bay, Maine, including some land currently in the process of being protected.

-  Red includes land in which Friends of Merrymeeting Bay:
 - currently has fee ownership or holds a conservation easement,
 - was a lead partner in protecting, or
 - is in the process of protecting
-  Green includes other land that is currently protected by federal, state, municipal or other conservation organizations.

Landowners of parcels shown do not necessarily allow public access. Contact Friends of Merrymeeting Bay for more information.



Ownership data from the ME Wetlands Protection Coalition.
Map produced by USFWS, Gulf of Maine Program.
KCladbourne, 20 September 2018, Map #764

3/1/2020 Edits E.F.